





Based upon the Ordnance Survey mapping with the permission of the Controller of Her Majesty's Stationery Office © Crown copyright. Unauthorised reproduction infringes Crown copyright and may lead to prosecution or civil proceedings. 1000233002011

Key

-  Existing 'No waiting at any time' (double yellow lines)
-  Proposed 'No waiting at any time' (double yellow lines)
-  Proposed permit parking bay Mon-Sat, 8am-6pm. Permits available to residents first, with the remaining capacity offered to local workers. Ryarsh Lane car park permits would also be valid
-  Private parking area

Location Plan



Plan for illustrative purposes only - do not scale

A	Parking bay details in Key updated	12/11/12
	Revision	



TONBRIDGE & MALLING
BOROUGH COUNCIL
PLANNING, TRANSPORT & LEISURE

Chief Engineer
Mike McCulloch
BSc(Eng) (Hons) C Eng MICE
Gibson Building
Gibson Drive
Kings Hill
West Malling
Kent ME19 4LZ
Tel: 01732 844522 Fax: 01732 876317

Project Title
West Malling Parking Review
Amended Parking Restrictions

Drawing Title
Water Lane
West Malling

Drawn	Checked	Date
ACB		24/10/11
Scale		1:1000 @ A4
Drawing No.		Rev
DD/561/1		A